

NOTES

1. All dimensions are in millimetres unless stated otherwise.
2. All levels in metres above Ordnance Datum (Newlyn).
3. Do not scale from this drawing.

Appendix A

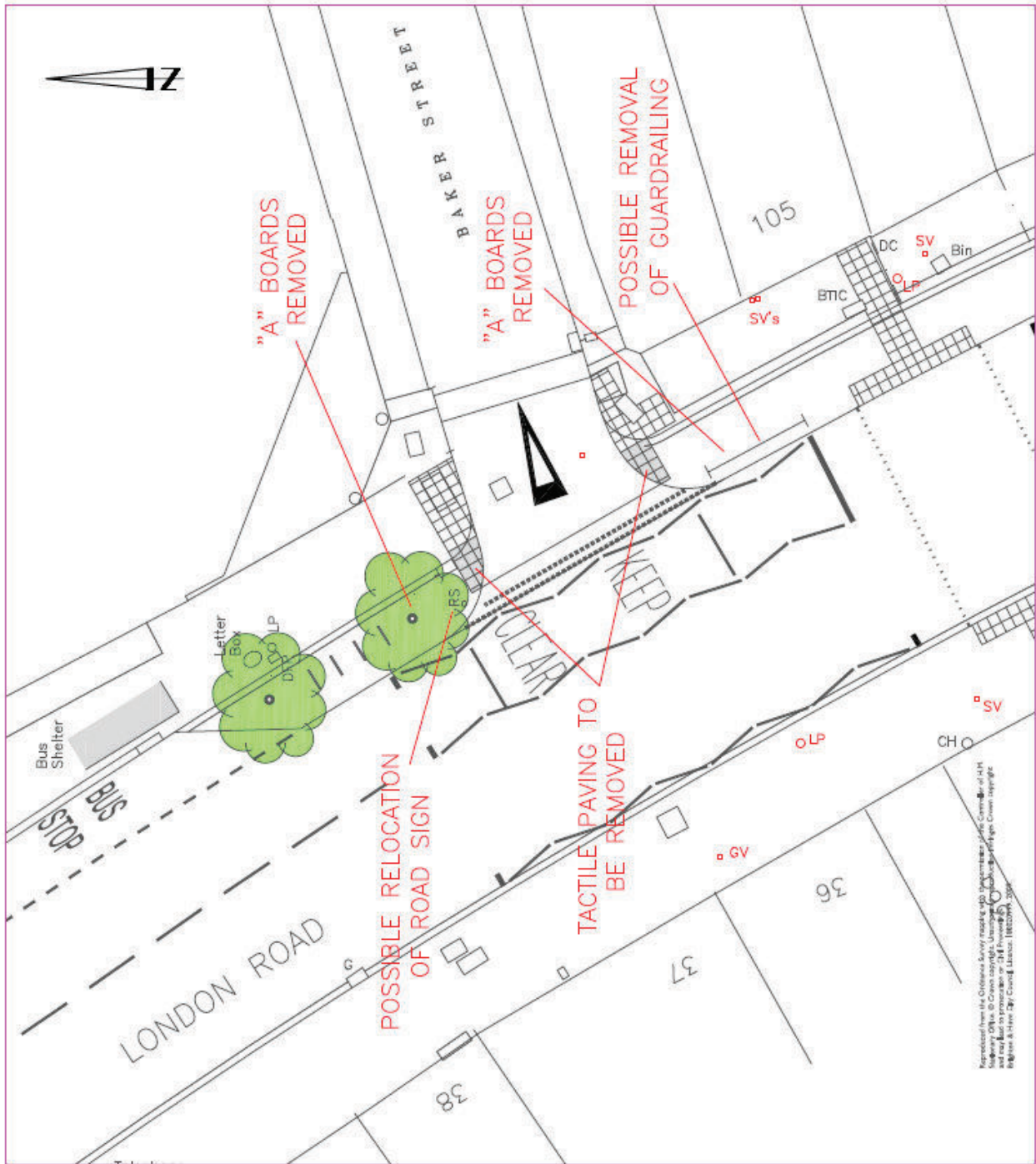
Rev	Revision details	Date
	Signed: Phil Osborne	May 2010
	Drawn: Phil Osborne	
	Checked: 	
	Approved: 	
	File/Asset ref: SA	



Project Name
CIVITAS

Drawing Title
**A23 LONDON ROAD
BAKER STREET JUNCTION
GENERAL ARRANGEMENT**

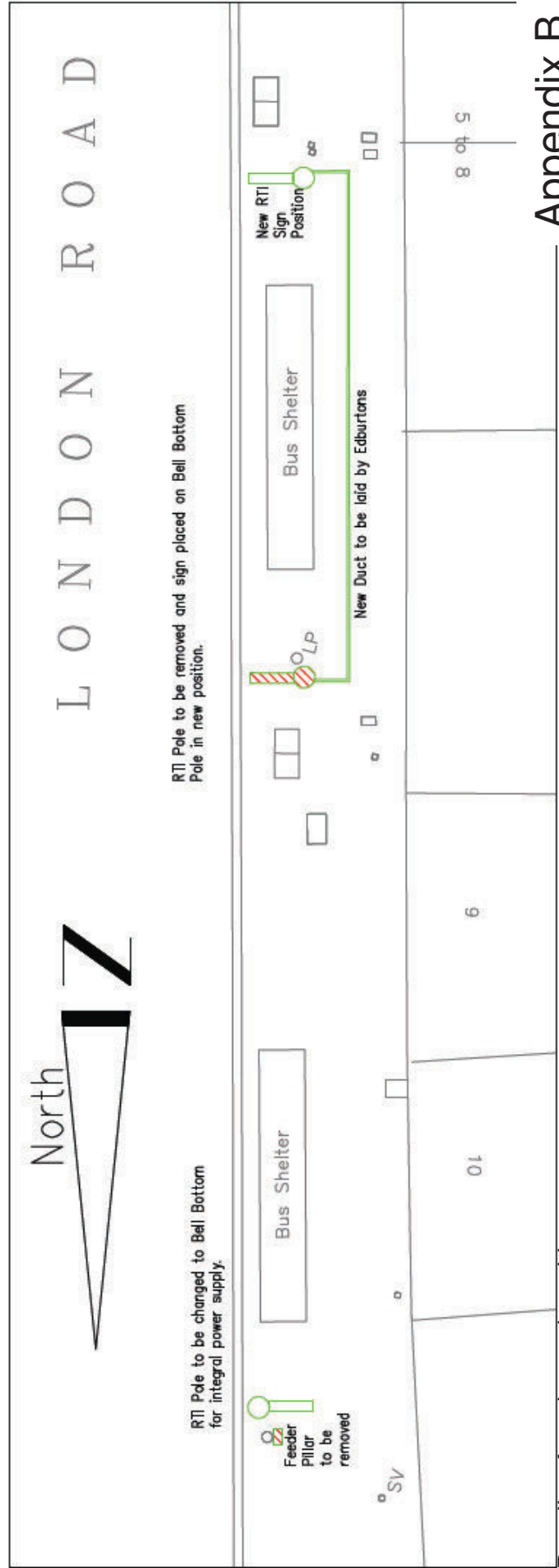
Drawing No NPCV008 / 001	Scale 1 : 100	Rev
------------------------------------	-------------------------	-----



Reproduced from the Civitas Survey using a 3D topographic map. Copyright of H.M. Land Registry. © Crown copyright. Licensed under the Creative Commons Attribution-NonCommercial-ShareAlike license. Licence: 18020096, 2008



Location Map

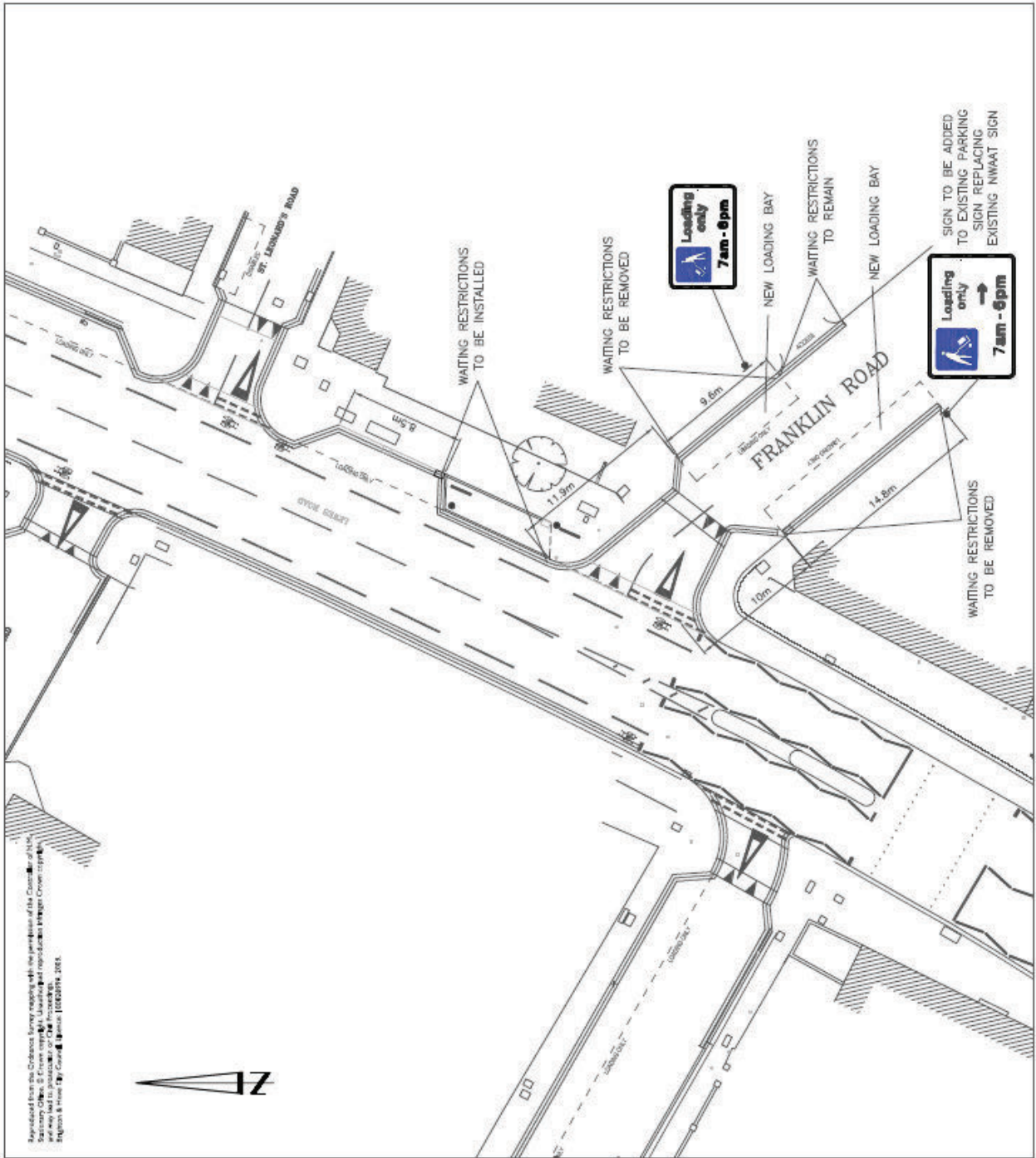


Details of works and positions

NOTES

1. All dimensions are in millimetres unless stated otherwise.
2. All levels in metres above Ordinance Datum (Newlyn).
3. Do not scale from this drawing.

Appendix C



Rev	Revision details	Date
	Issue	March 2010
	Drawn: Phil Osborne	
	Checked:	
	Approved:	
	File/Asset ref: S\	



Brighton & Hove City Council

Project Name	CIVITAS
Drawing Title	A270 LEWES ROAD FRANKLIN ROAD JUNCTION TRAFFIC REGULATION ORDERS

Drawing No	Scale	Rev
NFCV008 / TR0	1 : 200	

NOTES

1. All dimensions are in millimetres unless stated otherwise.
2. All levels in metres above Ordnance Datum (Newlyn).
3. Do not scale from this drawing.
4. Road markings in **RED** are to be reinstated.
5. Road markings in **BLUE** are to be removed.
6. Road Markings in **GREEN** are new.

Appendix D

Rev.	Revisions details	Signed	Date
		Phil Calver	May 2010
		Checked:	
		Approved:	
		File/Lead ref:	S/



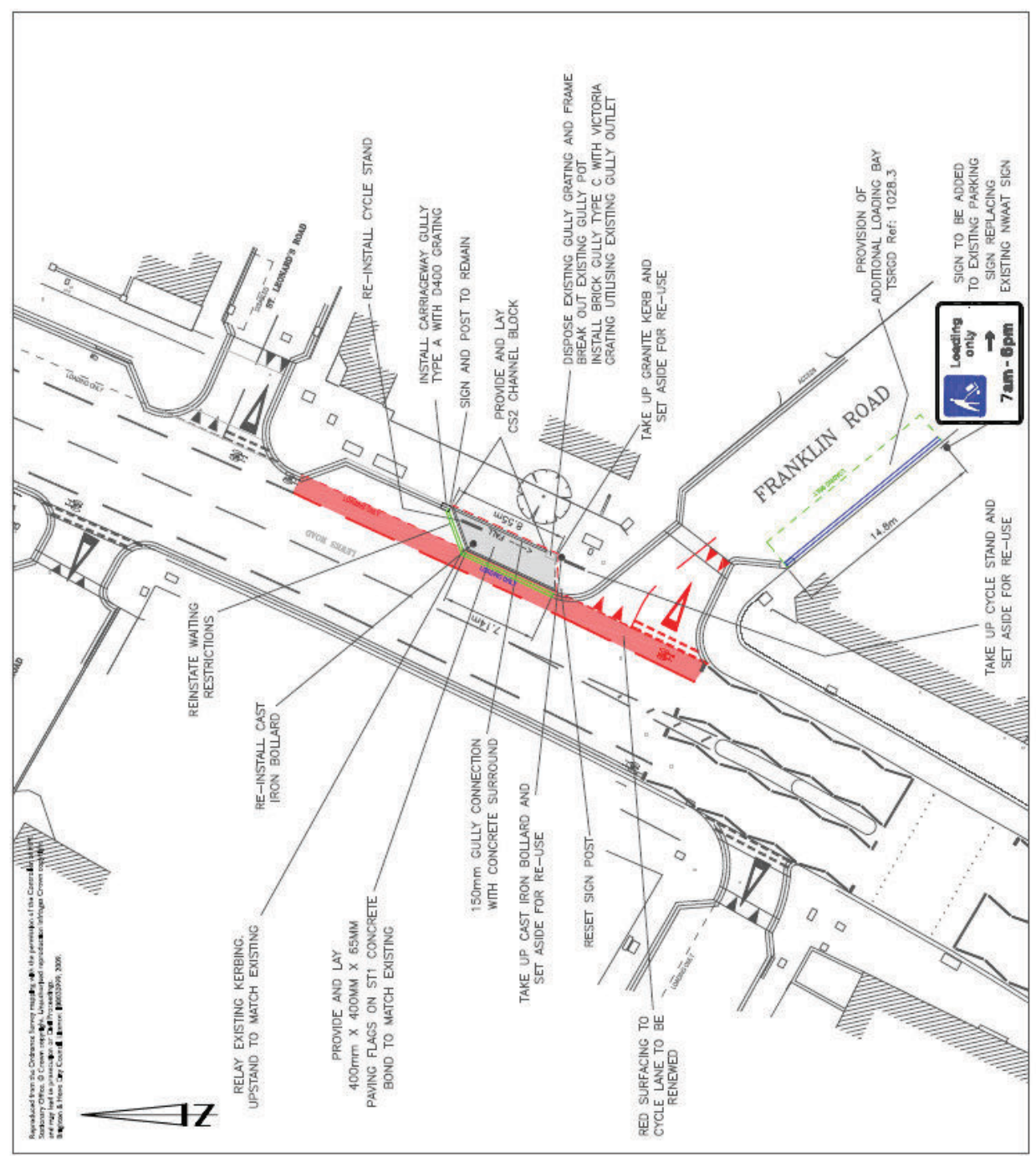
Project Name
CIVITAS

Drawing Title
**A270 LEWES ROAD
FRANKLIN ROAD JUNCTION
DETAIL DESIGN**

Drawing No
NP/008 / D0005

Scale
1 : 200

Rev



NOTES

1. All dimensions are in millimetres unless stated otherwise.
2. All levels in metres above Ordnance Datum (Newlyn).
3. Do not scale from this drawing.

Appendix E

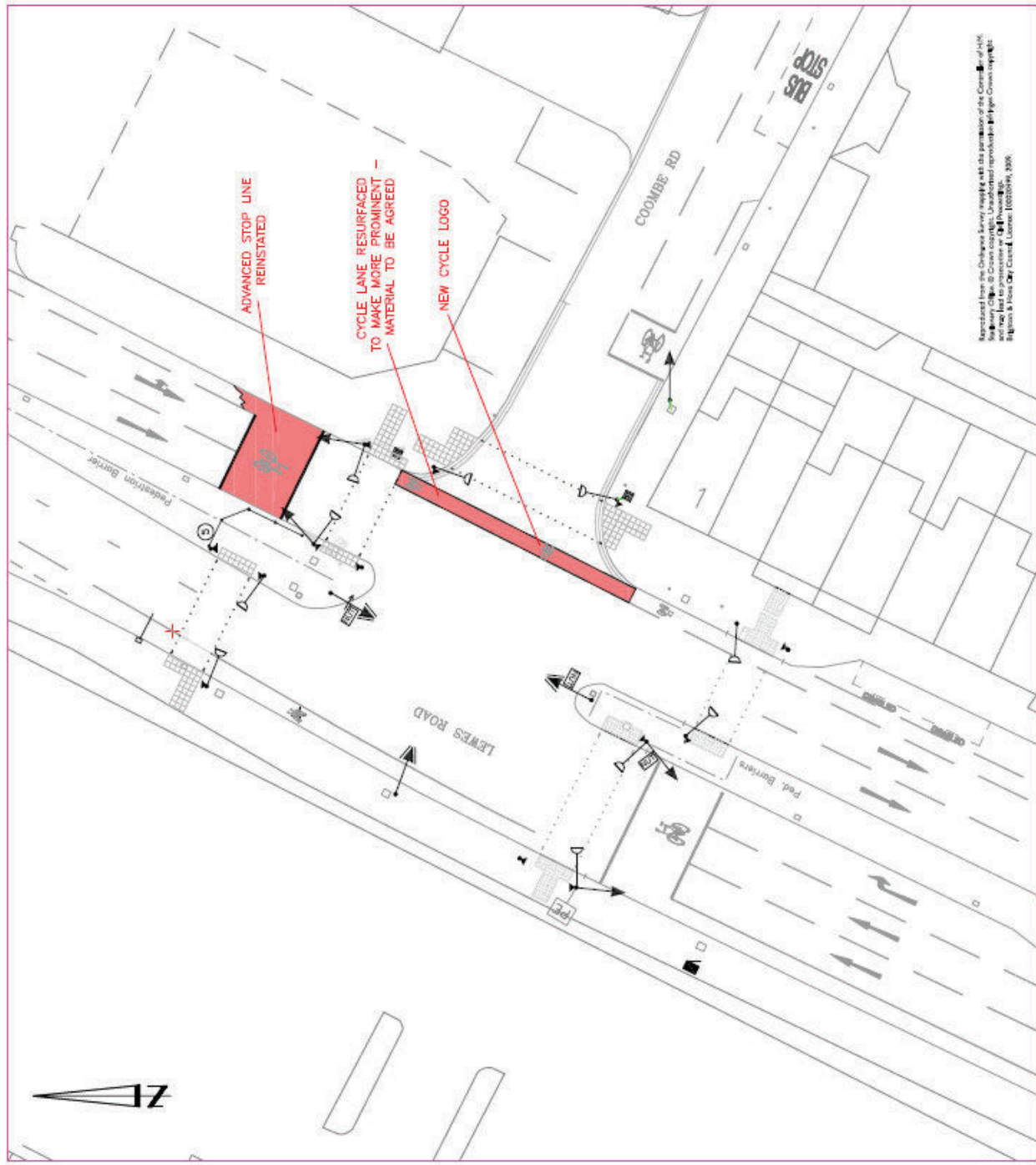
Rev	Revision details	Date
01	Shaped Phil Gibbons	August 2009
	Drawn	
	Checked	
	Approved	
	By/Acad ref: SA	



Project Name
CIVITAS

Drawing Title
A270 LEWES ROAD / COOMBE ROAD JUNCTION GENERAL ARRANGEMENT

Drawing No	Scale	Rev
NFCV008 / 005	1 : 200	



Reproduced from the Ordnance Survey map with the permission of the Controller of Her Majesty's Stationery Office. All Crown copyright reserved. Reproduced by permission of the Controller of Her Majesty's Stationery Office. Licence: 100020794, 2006.

